Republic of Rwanda
Ministry in charge of Emergency Management

DISASTER EFFECTS SITUATION 2024

Table 1: Disaster effects situation by type of disaster (January – December 2024)

Type of Disaster	Number of Incident	Deaths	Injured	Houses Destroyed	Houses Damaged	Damages in crops Ha.	Lost Cattle	Forest (Ha)	Other Livestock	Classrooms	Health Centers	Roads Section	Churches	Bridges	Administrative offices	Water supply	Transmission lines	Markets	Factory
ANIMAL INCIDENT	1	0	0	0	0	0	0	0	3000	0	0	0	0	0	0	0	0	0	0
FIRE	227	14	84	0	208	0	2	1	13	3	0	0	0	0	3	0	1	0	3
FLOODS	59	12	1	1	26	147.88	5	0	8	0	0	19	0	21	0	1	3	0	0
HAILSTORM	10	0	0	0	0	923.9	0	0	0	0	0	0	0	0	0	0	0	0	0
HEAVY RAIN	114	3	18	20	139	156.5	0	0	0	0	0	4	1	18	0	0	0	0	0
HOUSE COLLAPSE	231	17	46	78	283	0	0	0	13	4	1	2	0	0	0	0	0	0	0
LANDSLIDES	111	14	6	28	95	47.58	0	0	1	3	0	43	1	3	0	2	3	0	0
LIGHTNING	206	81	216	0	17	0	67	0	37	0	0	0	0	0	1	0	3	0	0
MINE DISASTER	40	49	47	0	0	0	0	0	0	0	0	0	0	0	0	0	0	0	0
STRONG WIND	388	1	30	1	1237	47.18	0	2	0	71	1	1	10	0	7	0	24	0	0
WILDFIRE	108	0	0	0	0	32.26	0	303	0	0	0	0	0	0	0	0	0	0	0
TOTAL	**1495**	**191**	**448**	**128**	**2005**	**1355.3**	**74**	**306**	**3072**	**81**	**2**	**69**	**12**	**42**	**11**	**3**	**34**	**0**	**3**

Source: Disaster Communication System/MINEMA Assessment by 31/12/2024

Table 2: Disaster effects situation by District (January – December 2024)

District	Number of Incident	Deaths	Injured	Houses Destroyed	Houses Damaged	Damages in crops Ha.	Lost Cattle	Forest (Ha)	Other Livestock	Classrooms	Health Centers	Roads Section	Churches	Bridges	Administrative offices	Water supply	Transmission lines	Markets	Factory
Bugesera	17	0	0	0	33	0	0	35	2	0	0	0	0	0	0	0	0	0	1
Burera	57	4	25	8	65	4.5	1	3	1	5	0	4	1	0	0	0	0	0	0
Gakenke	121	13	66	0	140	162.02	7	33	6	9	0	8	2	2	1	1	2	0	0
Gasabo	76	13	22	5	99	0	0	5	0	1	0	1	1	2	0	0	0	0	0
Gatsibo	50	8	8	0	157	10.5	5	2	2	5	0	0	0	0	1	0	0	0	0
Gicumbi	65	4	33	1	83	1.53	5	2	2	0	0	3	0	1	0	0	1	0	0
Gisagara	40	6	11	1	89	557	0	2	0	2	0	1	0	0	0	0	1	0	0
Huye	42	5	2	6	95	23.5	1	0	1	5	1	1	0	0	0	0	0	0	0
Kamonyi	48	14	14	1	55	43	0	2	6	0	0	4	0	1	0	0	0	0	0
Karongi	21	8	2	0	12	105	1	79	0	0	0	1	0	1	1	0	1	0	0
Kayonza	32	1	5	0	49	0	0	10	0	0	1	0	0	0	0	0	1	0	0
Kicukiro	65	5	8	5	66	1	0	8	3000	2	0	0	0	0	0	0	1	0	1
Kirehe	18	1	4	0	35	3	9	4	16	0	0	0	0	0	0	0	0	0	0
Muhanga	58	7	6	9	53	131.4	1	6	18	1	0	3	0	3	0	0	3	0	0
Musanze	27	5	15	0	75	73.95	3	0	0	7	0	1	0	0	0	0	1	0	0
Ngoma	18	0	14	0	71	35.75	0	0	0	4	0	0	1	0	0	0	2	0	0
Ngororero	95	18	12	3	71	2.5	5	17	3	9	0	8	0	5	0	2	2	0	0
Nyabihu	23	3	4	0	16	4	0	0	0	1	0	2	0	0	0	0	3	0	0
Nyagatare	22	4	16	0	88	0	4	0	0	0	0	0	1	0	0	0	3	0	0
Nyamagabe	42	5	3	10	26	27	8	8	3	0	0	5	0	0	0	0	0	0	0
Nyamasheke	93	5	16	18	64	5.3	0	54	0	1	0	6	3	1	0	0	1	0	0
Nyanza	56	2	11	4	76	29.01	2	16	0	4	0	2	1	8	0	0	2	0	0
Nyarugenge	69	6	14	3	88	1.5	0	3	0	0	0	3	0	1	3	0	1	0	1
Nyaruguru	49	6	46	6	35	69.5	5	0	5	2	0	3	1	2	0	0	0	0	0
Rubavu	25	3	12	10	40	0	0	0	0	5	0	0	1	0	0	0	0	0	0
Ruhango	51	4	19	3	50	29.06	0	1	0	9	0	2	0	9	3	0	1	0	0
Rulindo	61	19	23	4	53	3.28	3	7	1	1	0	3	0	0	0	0	1	0	0
Rusizi	61	4	10	24	97	11.5	3	7	0	8	0	6	0	4	2	0	5	0	0
Rutsiro	62	17	21	6	45	1	11	1	6	0	0	2	0	2	0	0	2	0	0
Rwamagana	31	1	6	1	79	19.5	0	1	0	0	0	0	0	0	0	0	0	0	0
TOTAL	**1495**	**191**	**448**	**128**	**2005**	**1355.3**	**74**	**306**	**3072**	**81**	**2**	**69**	**12**	**42**	**11**	**3**	**34**	**0**	**3**

Source: Disaster Communication System/MINEMA Assessment by 31/12/2024

Table 3: Disaster effects situation by Month (January – December 2024)

Month	Number of Incident	Deaths	Injured	Houses Destroyed	Houses Damaged	Damages in crops Ha.	Lost Cattle	Forest (Ha)	Other Livestock	Classrooms	Healthcenters	Roads Section	Churches	Bridges	Administrative offices	Water supply	Transmission lines	Markets	Factory
January	186	20	76	106	242	45.13	20	0	3008	18	0	6	2	4	2	0	0	0	0
February	108	22	47	0	148	5.6	3	0	2	17	0	2	0	2	3	0	2	0	0
March	96	20	20	10	145	11	1	0	1	9	0	5	3	1	1	0	1	0	1
April	192	29	59	8	245	77.45	7	0	18	7	0	25	0	11	1	2	6	0	0
May	179	22	35	0	212	20.53	0	0	10	0	1	19	1	4	0	1	5	0	0
June	33	3	5	0	20	7.87	0	0	0	0	0	1	0	0	0	0	0	0	0
July	61	14	10	0	28	128.39	3	23	0	0	0	0	0	0	0	0	0	0	1
August	109	6	11	0	142	62.5	3	69	3	0	0	0	1	0	0	0	0	0	0
September	132	15	39	1	153	5.03	7	189	4	2	0	1	4	0	0	0	2	0	0
October	162	21	53	0	380	632.5	20	25	23	14	1	1	1	0	4	0	11	0	1
November	171	12	57	0	211	177.1	10	0	2	10	0	5	0	14	0	0	4	0	0
December	66	7	36	3	79	182.2	0	0	1	4	0	4	0	6	0	0	3	0	0
TOTAL	**1495**	**191**	**448**	**128**	**2005**	**1355.3**	**74**	**306**	**3072**	**81**	**2**	**69**	**12**	**42**	**11**	**3**	**34**	**0**	**3**

Source: Disaster Communication System/MINEMA Assessment by 31/12/2024

Graph 1: Graph representing deaths and Injuries effects by month (January – December 2024)

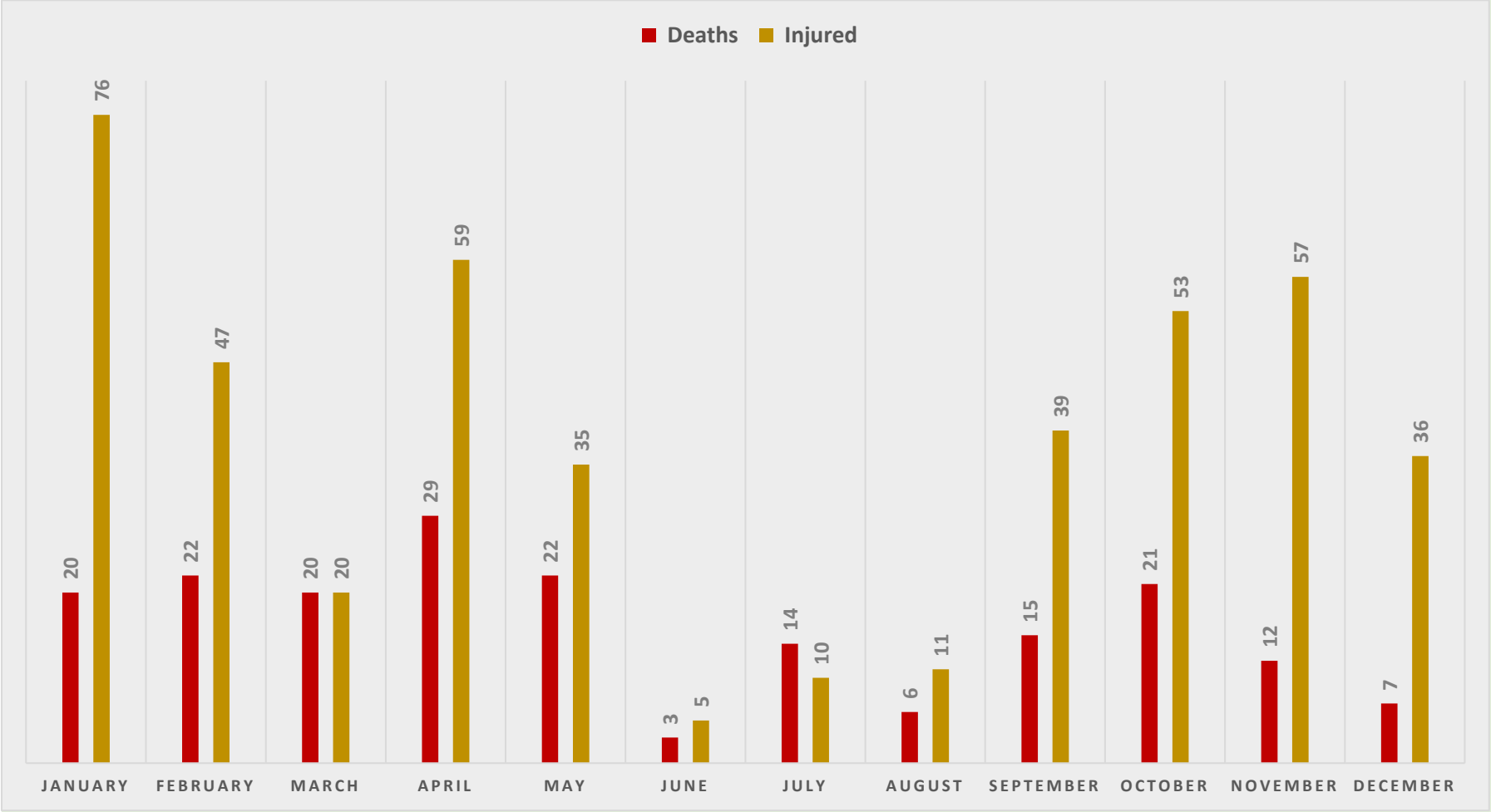

Source: Disaster Communication System/MINEMA Assessment by 31/12/2024

Graph 2: Graph representing Deaths and Injuries by gender (January – December 2024)

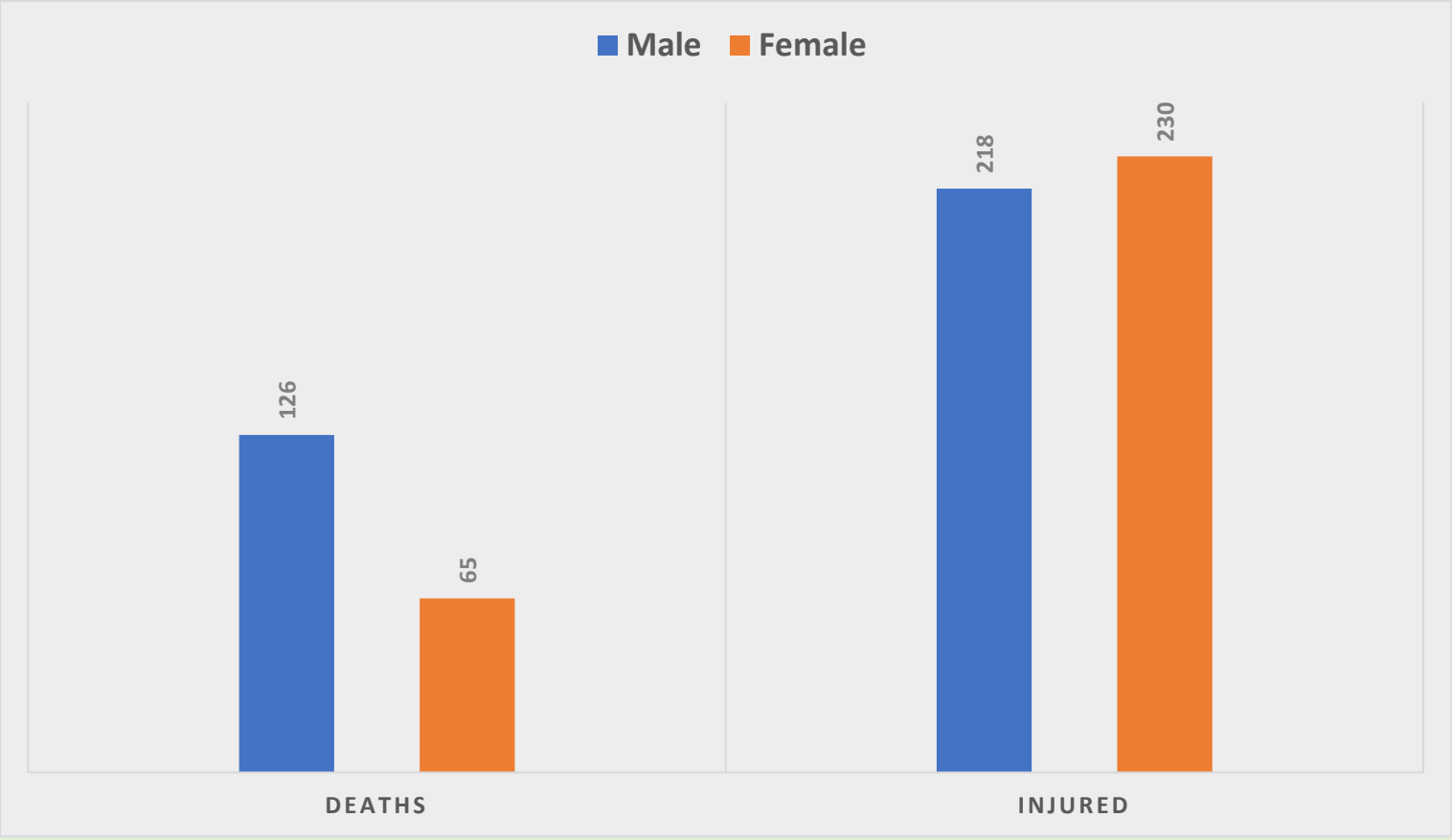

Graph 3: Graph representing houses damaged by month (January – December 2024)

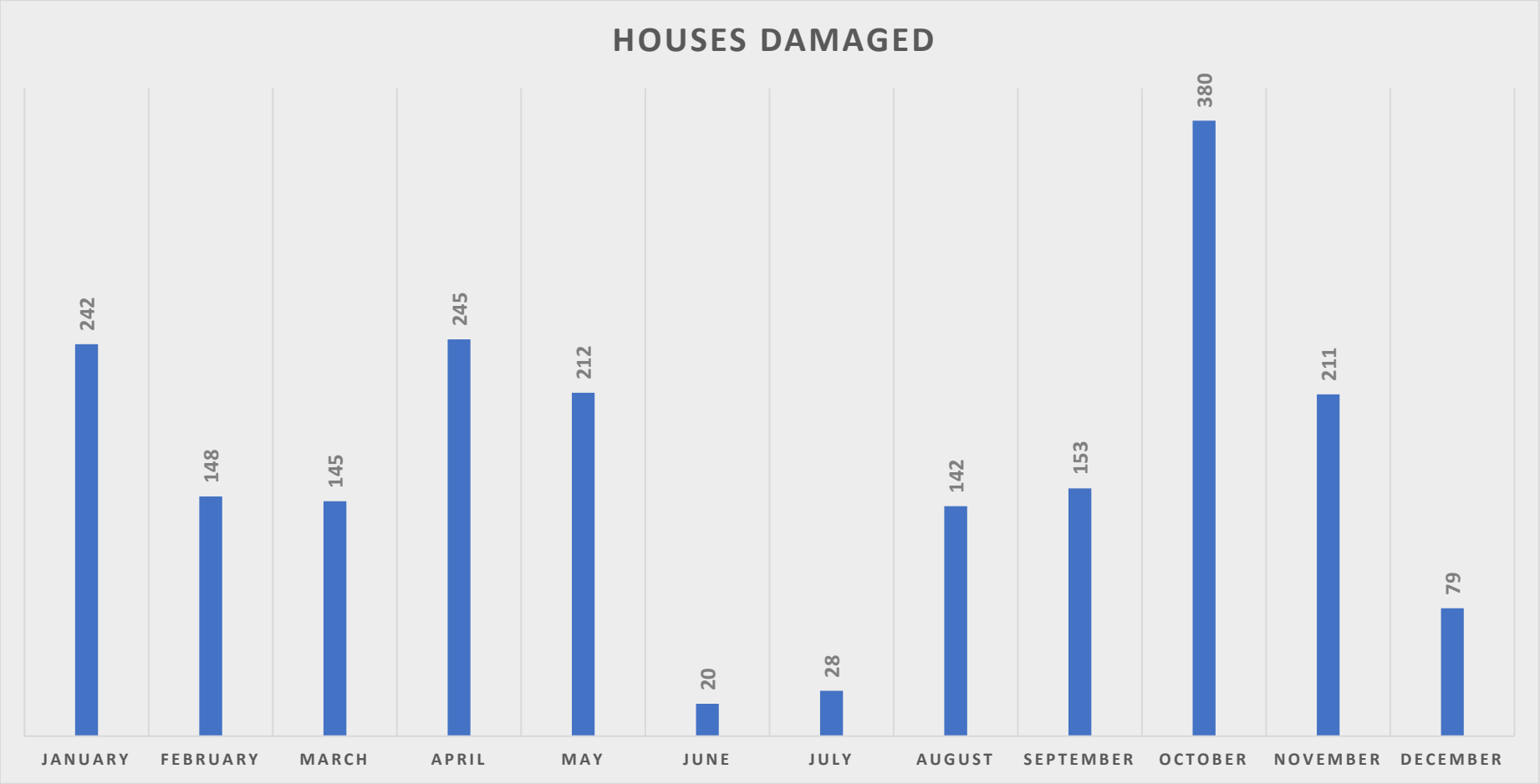

Source: Disaster Communication System/MINEMA Assessment by 31/12/2024

Graph 4: Graph representing damaged crops by month (January – December 2024)

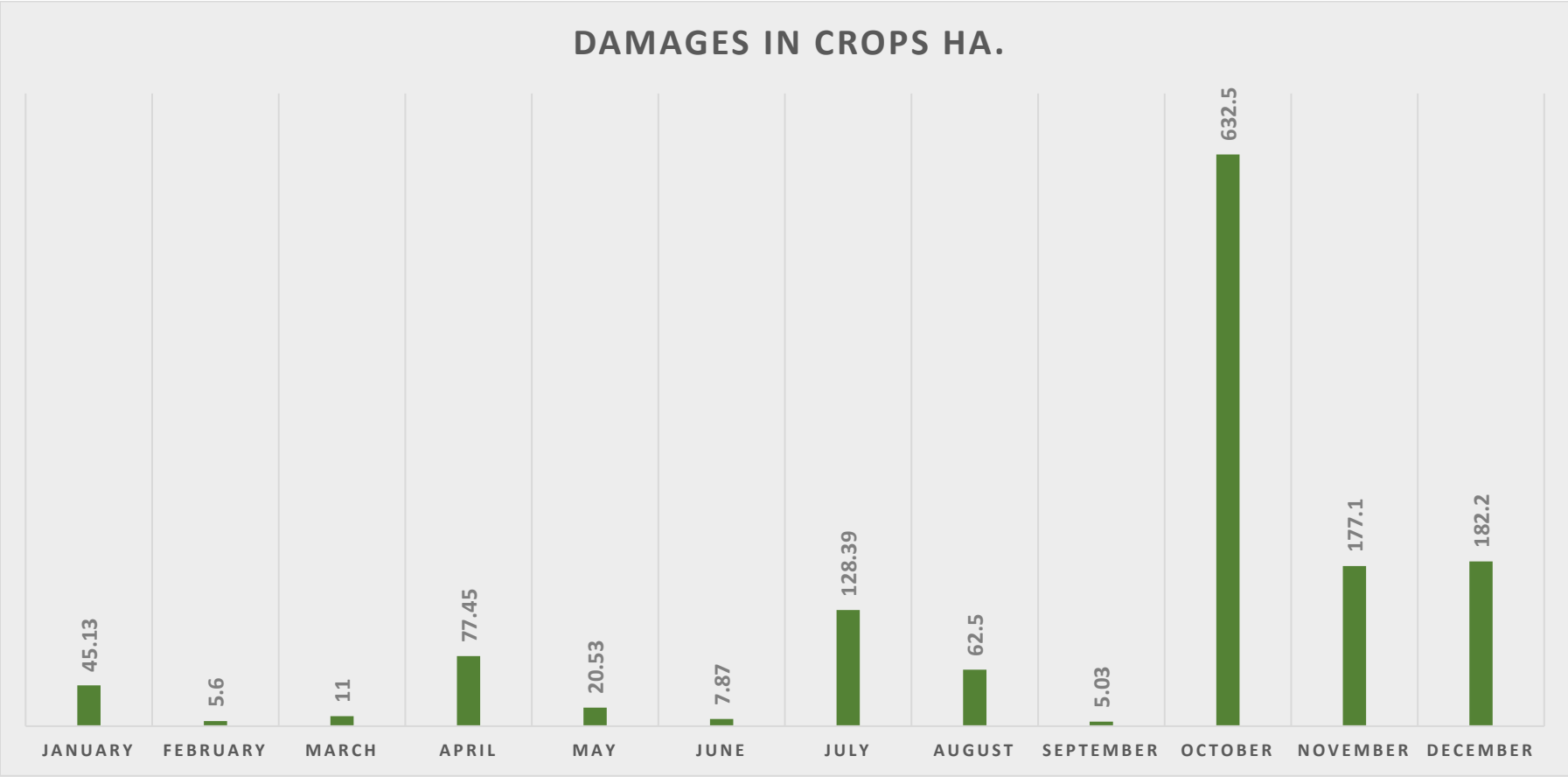

Source: Disaster Communication System/MINEMA Assessment by 31/12/2024

Figure 1: Deaths received by districts and type of disaster (January – December 2024)

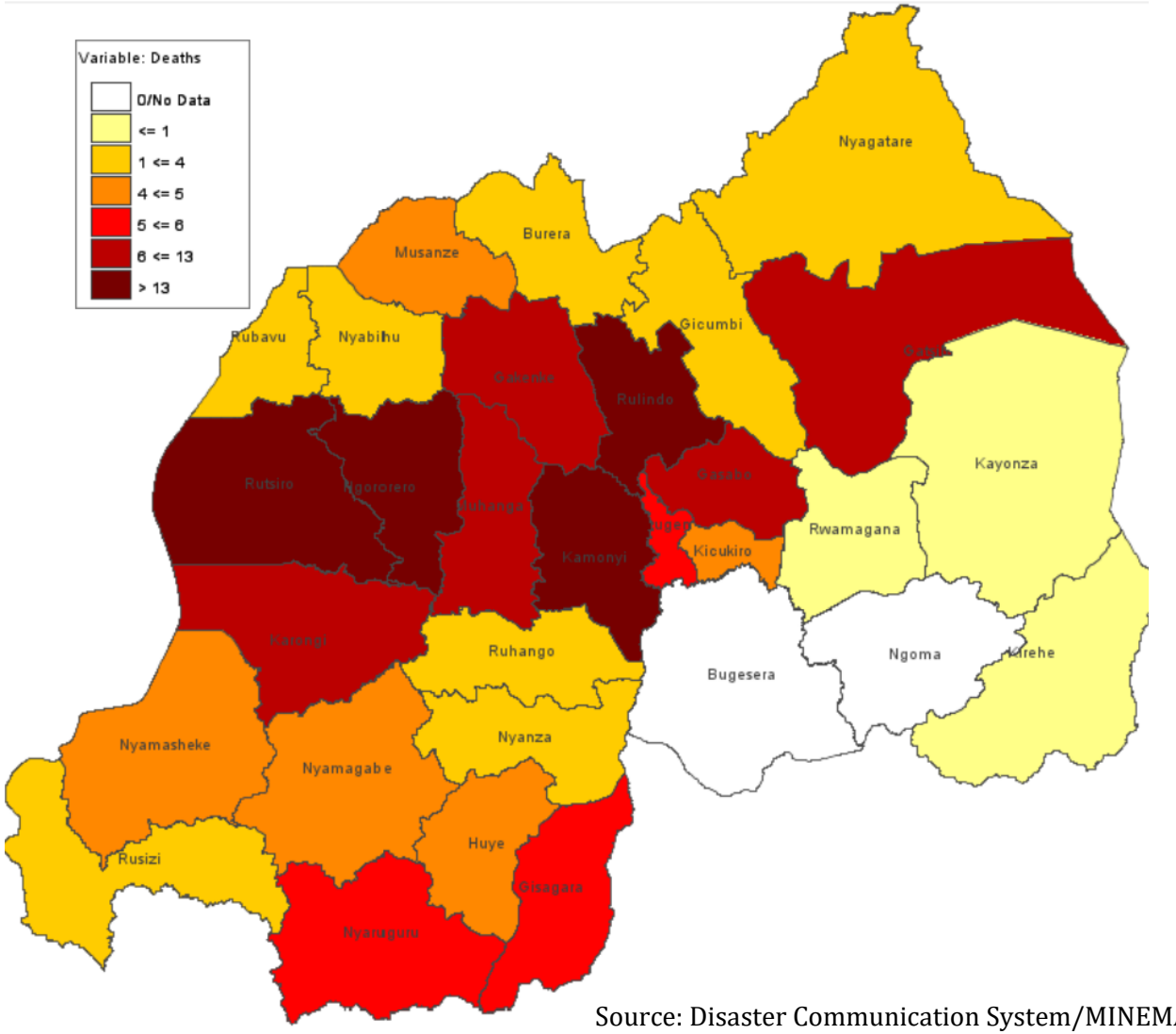

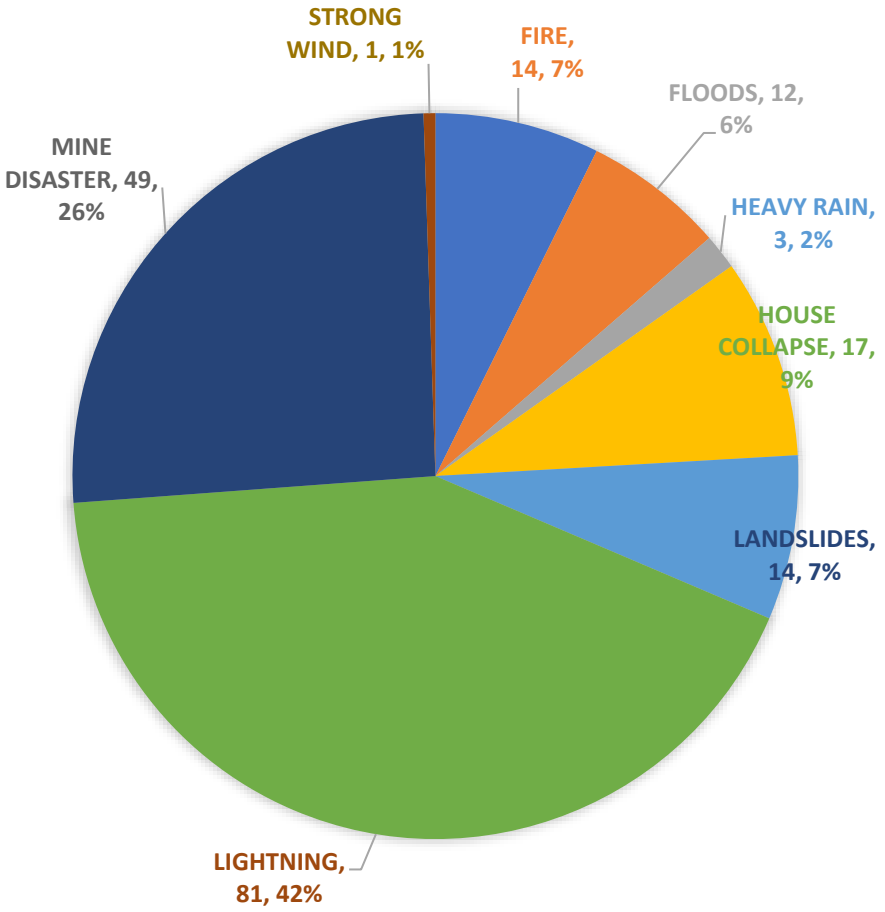

Source: Disaster Communication System/MINEMA Assessment by 31/12/2024

Figure 2: Houses damaged by districts and type of disaster (January – December 2024)

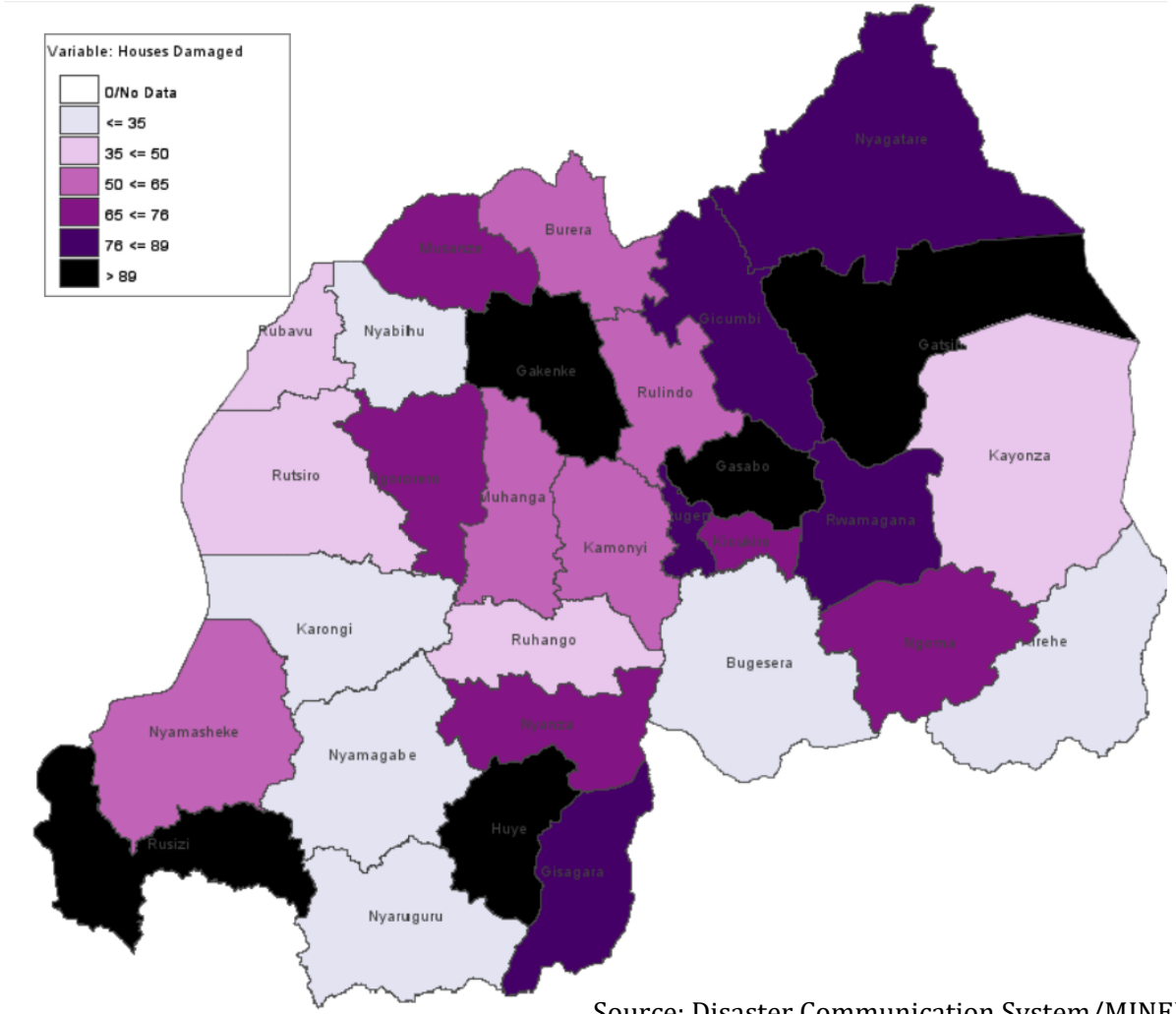

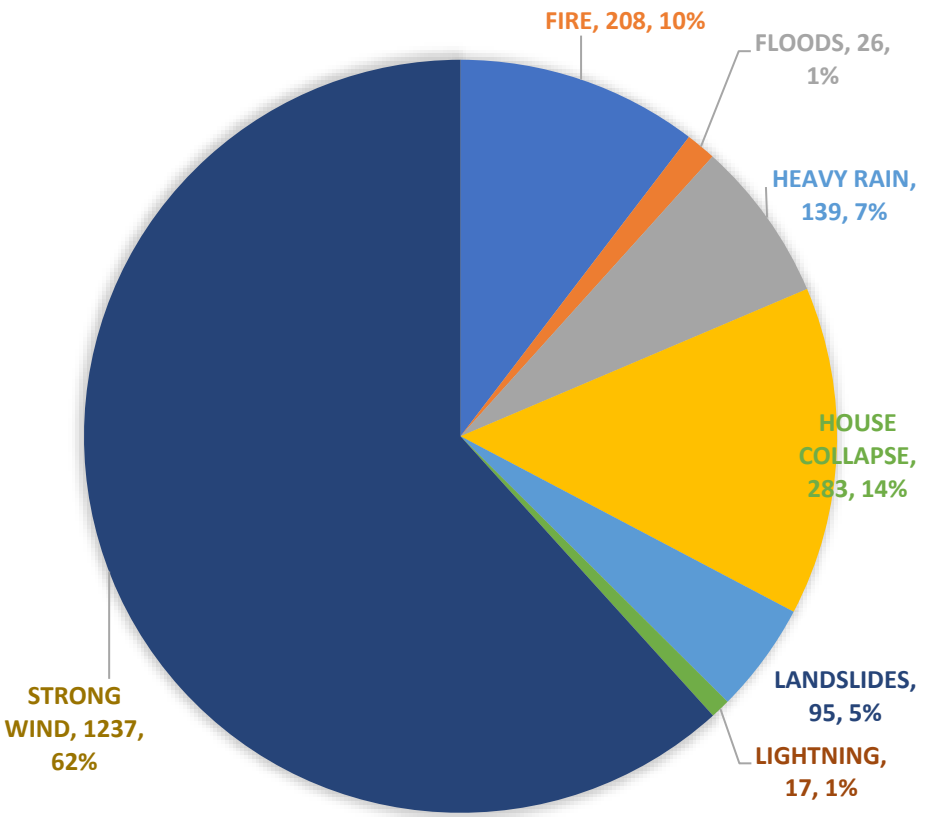

Source: Disaster Communication System/MINEMA Assessment by 31/12/2024

Figure 3: Crops (Ha) damaged by districts and type of disaster (January – December 2024)

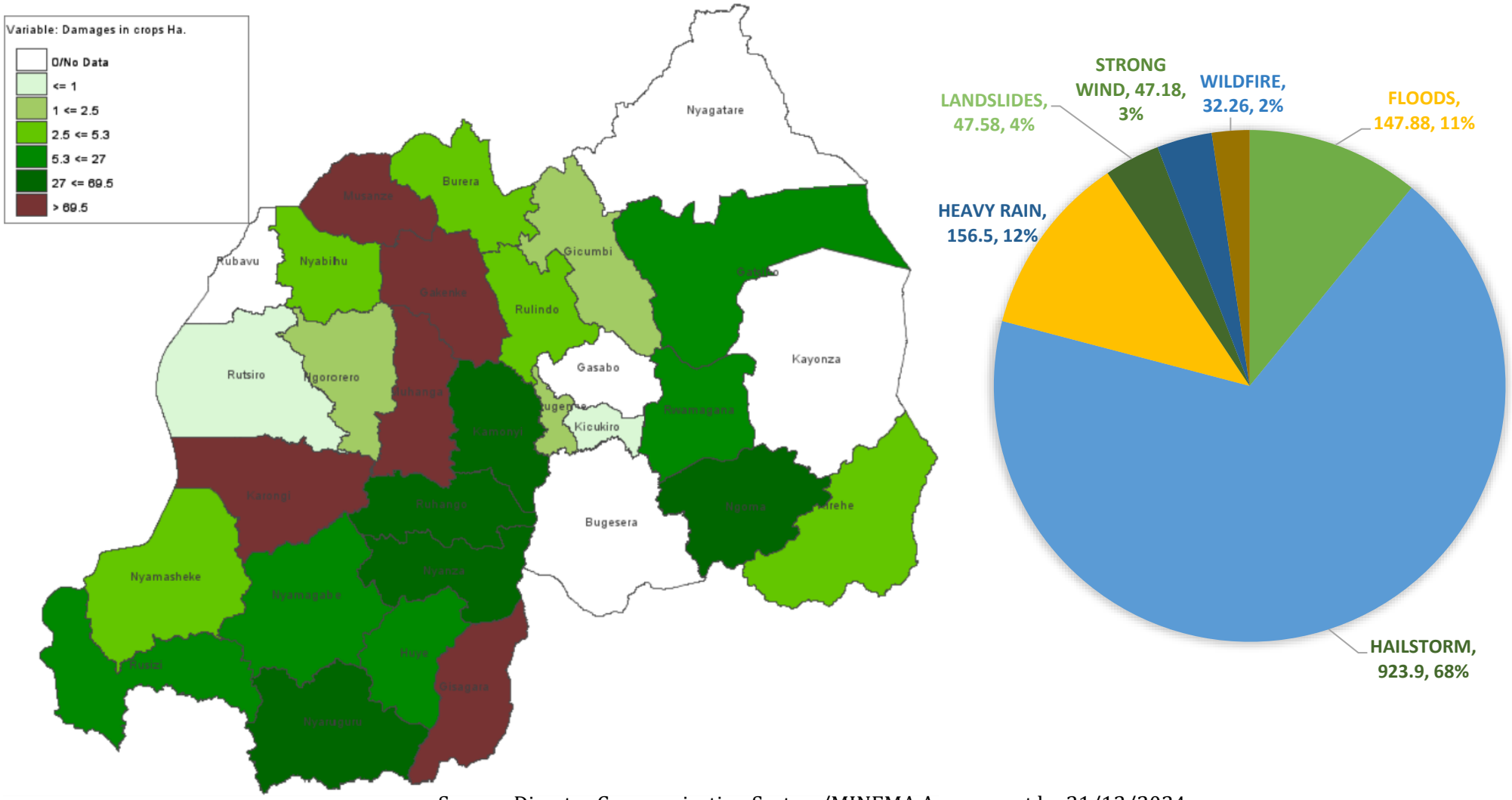

Source: Disaster Communication System/MINEMA Assessment by 31/12/2024

Disaster Impact Comparison in 5 Years

Year	Number of Incident	Deaths	Injured	Houses Destroyed	Houses Damaged	Damages in crops Ha.	Lost Cattle	Forest (Ha)	Other Livestock	Classrooms	Health centers	Roads Section	Churches	Bridges	Administrative offices	Water supply	Transmission lines	Markets	Factory
2020	2567	298	414	0	8104	4661.5	133	458	3365	96	4	154	22	103	17	25	98	6	1
2021	1254	117	248	0	4808	3802.29	97	167	2043	381	3	48	27	39	23	13	73	4	4
2022	1409	205	401	0	4156	1917.7425	85	73	116	323	1	72	20	59	21	1	80	2	4
2023	1265	243	406	2501	7454	2176.3178	74	41	1134	154	5	32	30	57	25	8	32	5	7
2024	1495	191	448	128	2005	1355.3	74	306	3072	81	2	69	12	42	11	3	34	0	3

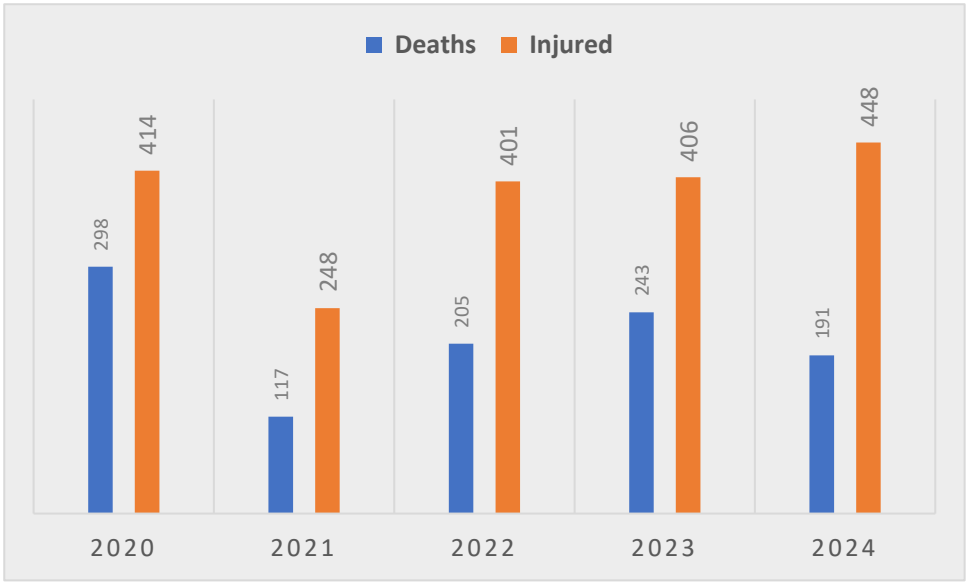

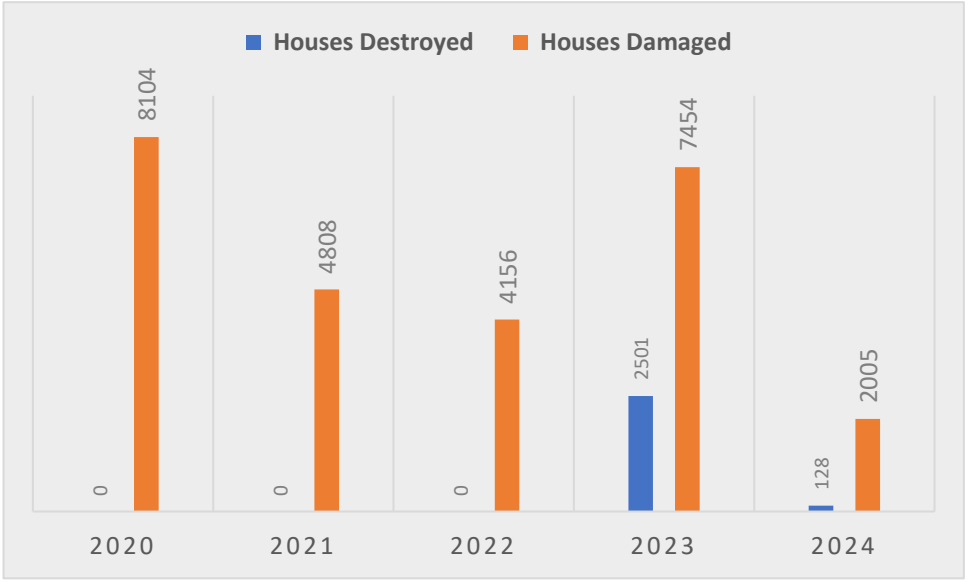

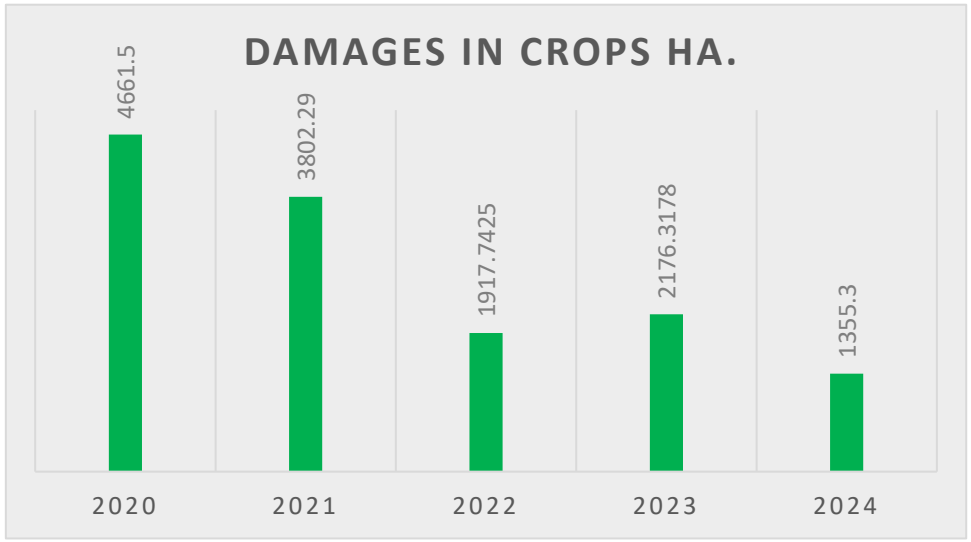

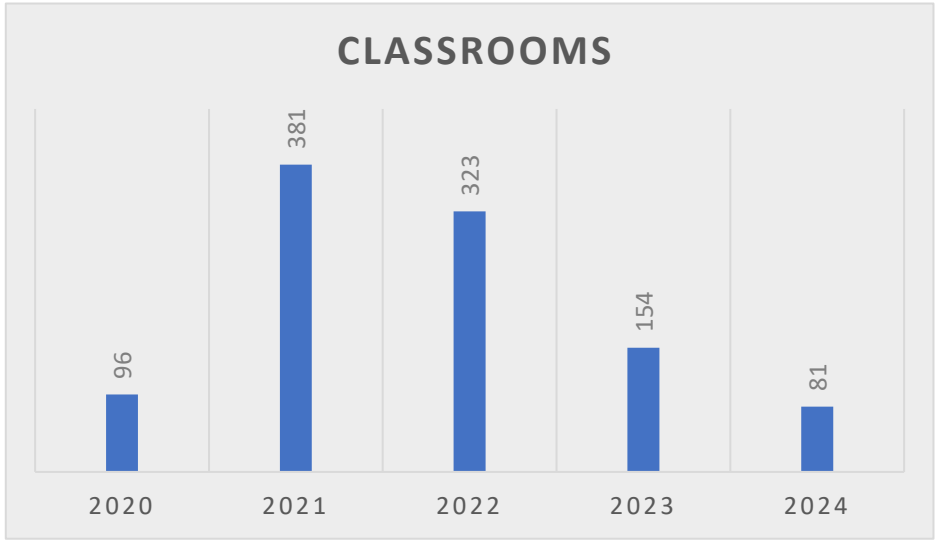

Prepared by:

MINEMA(Early Warning Specialist)

MUMBA DJONGA John
Early Warning, Risk Data and Information Systems Specialist

Reviewed by:

Digitally signed by MINEMA(DG Response and Recovery)

ACP Egide MUGWIZA
DG of Response and Recovery Operations